

# Meet local Norwalk Neighborhood Associations

## City Hall Neighborhood Association

✉ [CityHallNeighbors@gmail.com](mailto:CityHallNeighbors@gmail.com)

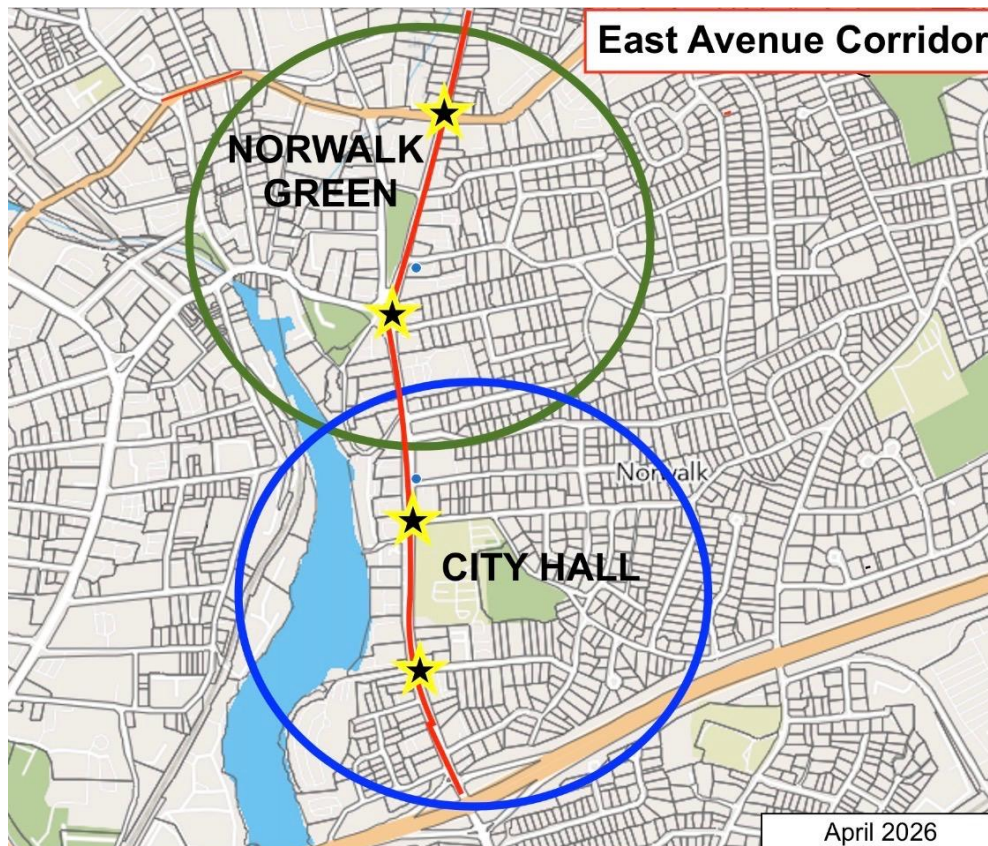

🌐 [www.cityhallneighbors.com](http://www.cityhallneighbors.com)

📘 City Hall Neighbors

📷 Norwalk\_CHNA



Scan to visit our website!



## Norwalk Green Association

✉ [Norwalkgreenliving@gmail.com](mailto:Norwalkgreenliving@gmail.com)

🌐 [www.NorwalkGreen.com](http://www.NorwalkGreen.com)

📘 Norwalk Green Association

📷 norwalkgreenassociation



Scan to visit our website!



# Why should I join my neighborhood association?



**Stay informed** on important issues affecting your neighborhood



Learn how you can **protect and improve** your residential or commercial interest




Gain a **“Seat at The Table”** - advocacy groups work closely with the City to shape policy



**Connect with neighbors** and build community

As of April 2026, CHNA & NGA are advocating to protect our neighborhood from 2 major risks:

1. East Avenue Safety
2. O&G Industrial Re-start



# What efforts are currently underway?

## 1. O&G INDUSTRIALIZATION

### WHAT'S THE ISSUE?

O&G seeks to resume operations on the Norwalk River, generating air, water & noise pollution, unprecedented industrial activity & heavy commercial traffic

### WHAT'S THE STATUS TODAY?

Neighborhood opposition led by CHNA & NGA resulted in O&G withdrawing their application (July 2024); however, organized opposition is required to ensure that any industrialization is minimized, if legally permissible

## 2. EAST AVE SAFETY

### WHAT'S THE ISSUE?

East Ave is extremely dangerous and unwalkable today, it only has 4 crosswalks within a 1 mile span (Rt 1 to I-95). For comparison, West Ave has 13 traffic lights & crosswalks installed over the same distance (Belden Ave to I-95).

### WHAT'S THE STATUS TODAY?

The 2026 East Avenue Corridor Improvement Study will assess Pedestrian & Vehicular Safety Issues with the goal to make the neighborhood safer, walkable and connected to Wall Street

***Goal: Walkable, Liveable, Desirable Neighborhood***



# First step: Pedestrian safety infrastructure to connect East Ave Neighborhoods & Wall St

## WHAT WOULD THIS LOOK LIKE?

The City of Norwalk is conducting the “East Ave Improvement Study” to assess pedestrian safety and will propose improvements (crosswalk, etc.) to areas (e.g., Smith St).


## HOW WOULD THIS HELP EAST AVE SAFETY?

East Ave neighborhoods cannot easily or safely access The Green, Harbor Loop Trail or Wall Street. Infrastructure improvements would connect these neighborhoods to Wall St, increasing walkability for residents and allowing them to more easily access the newly revitalized Wall St area!

## WHAT ARE THE NEXT STEPS?

Neighborhood associations are going to organize community meetings with City officials.

***Join us to be involved and have your voice heard!***



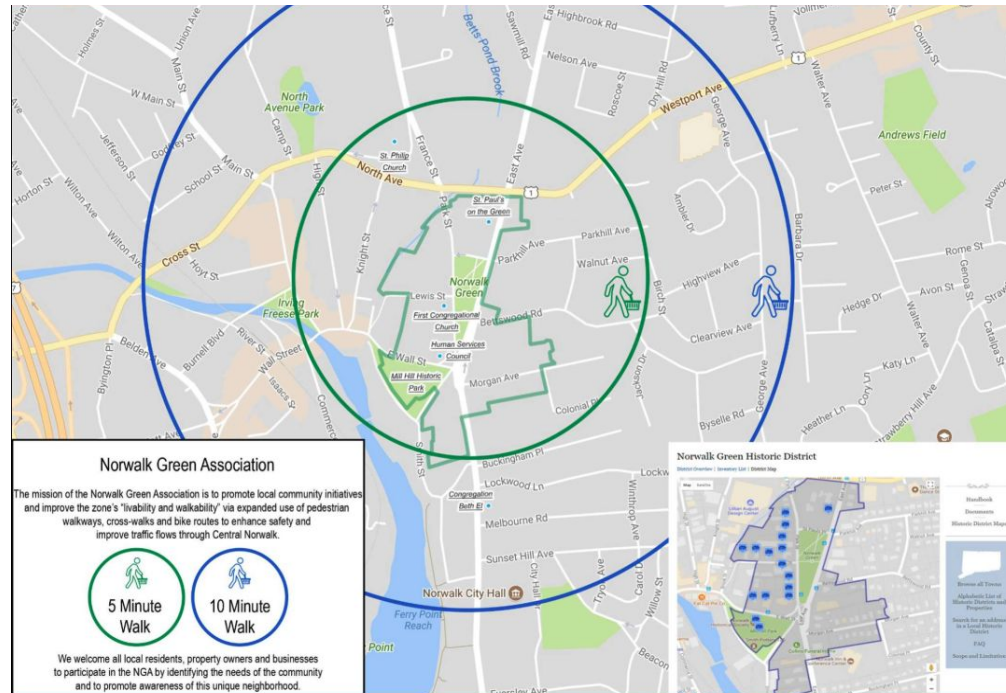
Fill out the “Join Us” form to be added to our email list



# Norwalk Green Association

## ABOUT

- Founded in 2017 - Advocate for "walkability"; vehicular safety, crosswalks & bike routes
- Support "connectivity" w/ Wall Street & East Ave neighborhoods
- Community building: Co-host of (5th Annual) Norwalk Earth Day Festival on the Green; ongoing events calendar
- Preservation of Historic District and Desirability of Neighborhood
- Co-led community opposition to O&G Industrial re-start in 2024



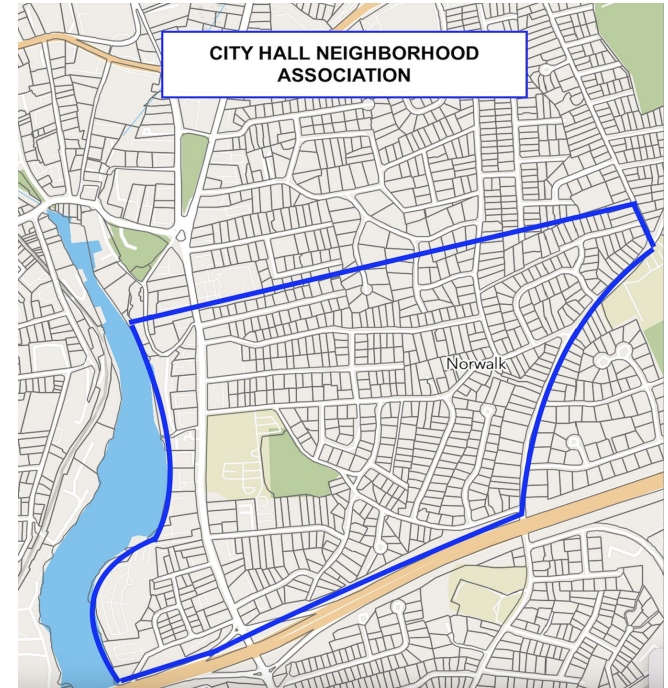
**WHAT IS CONSIDERED THE "NORWALK GREEN" NEIGHBORHOOD?**  
*Loosely defined as 5 mins walking distance from the Norwalk Green*



# City Hall Neighborhood Association

## ABOUT

- Founded in 2021 to focus on East Ave residential neighborhoods
- Primary advocate for "East Ave Safety Initiative"
- Supporter of "livability" and desirability of East Ave Corridor for residential community
- Led opposition to I-95 / Exit 16 expansion at Hendricks Ave
- Co-led community opposition to O&G Industrial re-start in 2024



## WHAT IS CONSIDERED THE "CITY HALL" NEIGHBORHOOD?

*Framed by Buckingham (North), Strawberry Hill (East) Hendricks (South), and Norwalk River (West)*

